





Let's Connect

-  /takeETS
-  @edmontontransit
-  ETS Connect
-  /takeETSalert

Accessibility

All ETS buses and On Demand Transit vehicles are accessible.

Bicycle Racks

All ETS buses are equipped with bicycle racks **except** for On Demand Transit vehicles and regional service buses that travel highways.

INFORMATION

Reading the Schedule

To find the estimated times that a bus stops at a particular location, read down the column under that location.

To find the estimated times that a particular bus will stop at other locations, read across the row (left to right).

Reading across the row tells you the time required for the bus to travel between timing points.

Example

For the schedule below, to arrive at **102 St & MacDonald Drive** for **7:56 a.m.**, you will need to board the bus at **Capilano Transit Centre** no later than **7:35 a.m.**

- ① ROUTE NUMBER
- ② DAY OF THE WEEK
- ③ LOCATION / TIMING POINTS
- ④ MAP MARKERS

① 1			② SUNDAY		
CAPILANO TO DOWNTOWN			CAPILANO TO DOWNTOWN		
③ Capilano TC	79 St & 106 Ave	102 St & MacDonald Dr	Capilano TC	79 St & 106 Ave	102 St & MacDonald Dr
④ A	B	C	A	B	C
5:35	5:43	5:56	5:20	5:28	5:41
5:55	6:03	6:16	5:35	5:43	5:56
6:15	6:23	6:36	5:50	5:58	6:11
6:35	6:43	6:56	6:05	6:13	6:26
6:55	7:03	7:16	6:20	6:28	6:41
7:15	7:23	7:36	6:35	6:43	6:56
7:35	7:43	7:56	6:50	6:58	7:11
7:55	8:03	8:16	7:05	7:13	7:26
8:15	8:23	8:36	7:25	7:33	7:46
8:35	8:43	8:56	7:45	7:53	8:06
8:55	9:03	9:17	8:05	8:13	8:26
9:15	9:25	9:39	8:25	8:33	8:46
9:35	9:44	9:58	8:45	8:53	9:06
9:55	10:05	10:19	9:05	9:13	9:26
10:15	10:24	10:38	9:25	9:33	9:46
10:35	10:45	10:59	9:45	9:53	10:06
10:50	10:59	11:13	10:05	10:13	10:26
11:05	11:15	11:29	10:25	10:33	10:46
11:20	11:30	11:43	10:45	10:53	11:06

For more information visit edmonton.ca/transit.

SCHEDULE GUIDE

ETS Real-Time

Track your bus anywhere anytime from your phone or computer using these recommended real-time tools: edmonton.ca/realtime, Google Maps, Transit App



ETS Text & Ride

Text the bus stop number to 31100 or bus stop # [space] bus route # to receive your bus schedule by text message.

ETS BusLink

Call 780-496-1600 for information about when the next bus or LRT is scheduled to arrive.

Customer Service

For assistance with transit-related questions, call 311 to speak with an agent (7 am to 7 pm, 7 days/week. Closed on statutory holidays) or submit a request for assistance at edmonton.ca/311. If calling from outside Edmonton, dial 780-442-5311.

Transit Watch

Report unsafe behaviour and suspicious activity or packages to uniformed ETS staff, or call Transit Watch at 780-442-4900.

You can also discreetly send a text message to 780-442-4900 and a Transit Watch staff member will respond. They may also dispatch appropriate security staff, if needed.

TTY Service

Call 780-944-5555 for people with decreased hearing and/or speech abilities.

On Demand Transit

On Demand Transit (ODT) connects 30 neighbourhoods and 16 large seniors' residences to Edmonton's regular bus and LRT service. During the two-year pilot period, there is no fare payment collected when you board On Demand Transit shuttles. Instead, you pay your regular fare when you transfer to a regular bus or LRT. To book your ride:

- + Download the Edmonton On Demand Transit app
- + Visit edmonton.ca/ondemandtransit
- + Call 780-496-2400



INFORMATION

913

WEST EDMONTON MALL
CALLINGWOOD
JAMIESON PLACE

Revised: April 15, 2021

Edmonton
Transit
Service

913 MON TO FRI

WEST EDM MALL TO JAMIESON PLACE

West Edm Mall TC	Lessard Rd & 57 Ave	Lessard Rd & 57 Ave	West Edm Mall TC
A	B	C	A
5:25	5:33	5:44	5:52
5:55	6:03	6:14	6:22
6:25	6:34	6:46	6:58
6:40	6:51	7:03	7:15
6:55	7:06	7:18	7:30
7:10	7:21	7:33	7:45
7:25	7:36	7:48	8:00
7:40	7:51	8:03	8:15
7:55	8:06	8:18	8:30
8:10	8:21	8:33	8:45
8:25	8:36	8:48	9:00
8:55	9:06	9:16	9:25
9:25	9:36	9:46	9:55
9:55	10:06	10:16	10:25
10:25	10:36	10:46	10:55
10:55	11:06	11:16	11:25
11:25	11:36	11:46	11:55
11:55	12:06	12:16	12:25
12:25	12:36	12:46	12:55
12:55	1:06	1:16	1:25
1:25	1:36	1:46	1:55
1:55	2:06	2:16	2:25
2:25	2:36	2:46	2:55
2:55	3:08	3:20	3:31
3:25	3:39	3:51	4:02
3:40	3:54	4:06	4:17
3:55	4:09	4:21	4:32
4:10	4:24	4:36	4:47
4:25	4:39	4:51	5:02
4:40	4:54	5:06	5:17
5:00	5:14	5:26	5:37
5:30	5:44	5:56	6:07
6:00	6:14	6:26	6:35
6:30	6:42	6:53	7:01
7:00	7:12	7:23	7:31
7:30	7:42	7:53	8:01
8:00	8:12	8:23	8:31
8:30	8:42	8:53	9:01
9:00	9:12	9:23	9:31
9:30	9:42	9:53	10:01
10:00	10:10	10:20	10:28
11:00	11:10	11:20	11:28
12:00	12:10	12:20	12:28

Bold text indicates p.m. time

913 SATURDAY

WEST EDM MALL TO JAMIESON PLACE

West Edm Mall TC	Lessard Rd & 57 Ave	Lessard Rd & 57 Ave	West Edm Mall TC
A	B	C	A
5:52	6:01	6:11	6:19
6:52	7:01	7:11	7:19
7:52	8:01	8:11	8:19
8:22	8:31	8:41	8:49
8:52	9:01	9:11	9:20
9:22	9:32	9:42	9:51
9:52	10:02	10:12	10:21
10:22	10:32	10:42	10:51
10:52	11:02	11:12	11:21
11:22	11:32	11:42	11:51
11:52	12:02	12:12	12:21
12:22	12:32	12:42	12:51
12:52	1:02	1:12	1:21
1:22	1:32	1:42	1:51
1:52	2:02	2:12	2:21
2:22	2:32	2:42	2:51
2:52	3:02	3:12	3:21
3:22	3:32	3:42	3:51
3:52	4:02	4:12	4:21
4:22	4:32	4:42	4:51
4:52	5:02	5:12	5:21
5:22	5:32	5:42	5:51
5:52	6:02	6:12	6:21
6:22	6:32	6:42	6:51
6:52	7:02	7:12	7:21
7:52	8:02	8:12	8:21
8:52	9:02	9:12	9:21
9:52	10:02	10:12	10:21
10:52	11:02	11:12	11:21
11:52	12:02	12:12	12:21

TC = Transit Centre

913 SUNDAY

WEST EDM MALL TO JAMIESON PLACE

West Edm Mall TC	Lessard Rd & 57 Ave	Lessard Rd & 57 Ave	West Edm Mall TC
A	B	C	A
6:00	6:08	6:18	6:25
7:00	7:08	7:18	7:25
8:00	8:08	8:18	8:25
9:00	9:10	9:20	9:29
10:00	10:10	10:20	10:29
10:30	10:40	10:50	10:59
11:00	11:10	11:20	11:29
11:30	11:40	11:50	11:59
12:00	12:10	12:20	12:29
12:30	12:40	12:50	12:59
1:00	1:10	1:20	1:29
1:30	1:40	1:50	1:59
2:00	2:10	2:20	2:29
2:30	2:40	2:50	2:59
3:00	3:10	3:20	3:29
3:30	3:40	3:50	3:59
4:00	4:10	4:20	4:29
4:30	4:40	4:50	4:59
5:00	5:08	5:18	5:25
5:30	5:38	5:48	5:55
6:00	6:08	6:18	6:25
6:30	6:38	6:48	6:55

Subject to change without notice

TIMING POINTS



- Bus Route
- Timing Point
- 🚏 Transit Centre
- H Hospital

The City of Edmonton disclaims any liability for the use of this map. No reproduction of this map, in whole or in part, is permitted without express written consent of Edmonton Transit Service.

Map revised January 29, 2021